

Massachusetts Department of Environmental Protection
Bureau of Resource Protection - Wetlands
WPA Form 4B – Order of Resource Area Delineation

Massachusetts Wetlands Protection Act M.G.L. c. 131, §40

Provided by MassDEP:

283-436

MassDEP File Number

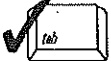
eDEP Transaction Number

Sherborn

City/Town

A. General Information

Important: When filling out forms on the computer, use only the tab key to move your cursor - do not use the return key.



Note: Before completing this form consult your local Conservation Commission regarding any municipal bylaw or ordinance.

From: Sherborn
1. Conservation Commission


2. This Issuance is for (check one):
a. ☒ Order of Resource Area Delineation
b. ☐ Amended Order of Resource Area Delineation

3. Applicant:
Robert Murchison
a. First Name b. Last Name
177 Lake Street
c. Organization
Sherborn MA 01770
d. Mailing Address e. City/Town f. State g. Zip Code

4. Property Owner (if different from applicant):
Robert Murchison
a. First Name b. Last Name
Fenix Partners Coolidge Street, LLC
c. Organization
117 Lake Street
d. Mailing Address
Sherborn MA 01770
e. City/Town f. State g. Zip Code

5. Project Location:
108 Coolidge Street Sherborn 01770
a. Street Address b. City/Town c. Zip Code
5 48
d. Assessors Map/Plat Number e. Parcel/Lot Number
Latitude and Longitude 42d15m59.88s 71d22m45.80s
(in degrees, minutes, seconds): f. Latitude g. Longitude
6. Dates: 09/01/2022 10/06/2022
a. Date ANRAD filed b. Date Public Hearing Closed c. Date of Issuance

79535-42



Massachusetts Department of Environmental Protection
Bureau of Resource Protection - Wetlands

**WPA Form 4B – Order of Resource Area
Delineation**

Massachusetts Wetlands Protection Act M.G.L. c. 131, §40

Provided by MassDEP:

283-436

MassDEP File Number

eDEP Transaction Number

Sherborn

City/Town

A. General Information (cont.)

7. Title and Date (or Revised Date if applicable) of Final Plans and Other Documents:

Wetland Resource Plan, Revised

9/27/2022

a. Title

b. Date

c. Title

d. Date

B. Order of Delineation

1. The Conservation Commission has determined the following (check whichever is applicable):

a. ☐ **Accurate:** The boundaries described on the referenced plan(s) above and in the Abbreviated Notice of Resource Area Delineation are accurately drawn for the following resource area(s):

1. ☐ Bordering Vegetated Wetlands

2. ☐ Other resource area(s), specifically:

a.

b. ☒ **Modified:** The boundaries described on the plan(s) referenced above, as modified by the Conservation Commission from the plans contained in the Abbreviated Notice of Resource Area Delineation, are accurately drawn from the following resource area(s):

1. ☒ Bordering Vegetated Wetlands

2. ☐ Other resource area(s), specifically:

a.

c. ☐ **Inaccurate:** The boundaries described on the referenced plan(s) and in the Abbreviated Notice of Resource Area Delineation were found to be inaccurate and cannot be confirmed for the following resource area(s):

1. ☐ Bordering Vegetated Wetlands

2. ☐ Other resource area(s), specifically:



Massachusetts Department of Environmental Protection
Bureau of Resource Protection - Wetlands

WPA Form 4B – Order of Resource Area Delineation

Massachusetts Wetlands Protection Act M.G.L. c. 131, §40

Provided by MassDEP:

283-436

MassDEP File Number

eDEP Transaction Number

Sherborn

City/Town

B. Order of Delineation (cont.)

3. ☐ The boundaries were determined to be inaccurate because:

C. Findings

This Order of Resource Area Delineation determines that the boundaries of those resource areas noted above, have been delineated and approved by the Commission and are binding as to all decisions rendered pursuant to the Massachusetts Wetlands Protection Act (M.G.L. c.131, § 40) and its regulations (310 CMR 10.00). This Order does not, however, determine the boundaries of any resource area or Buffer Zone to any resource area not specifically noted above, regardless of whether such boundaries are contained on the plans attached to this Order or to the Abbreviated Notice of Resource Area Delineation.

This Order must be signed by a majority of the Conservation Commission. The Order must be sent by certified mail (return receipt requested) or hand delivered to the applicant. A copy also must be mailed or hand delivered at the same time to the appropriate DEP Regional Office (see <https://www.mass.gov/service-details/massdep-regional-offices-by-community>).

D. Appeals

The applicant, the owner, any person aggrieved by this Order, any owner of land abutting the land subject to this Order, or any ten residents of the city or town in which such land is located, are hereby notified of their right to request the appropriate DEP Regional Office to issue a Superseding Order of Resource Area Delineation. When requested to issue a Superseding Order of Resource Area Delineation, the Department's review is limited to the objections to the resource area delineation(s) stated in the appeal request. The request must be made by certified mail or hand delivery to the Department, with the appropriate filing fee and a completed Request for Departmental Action Fee Transmittal Form, as provided in 310 CMR 10.03(7) within ten business days from the date of issuance of this Order. A copy of the request shall at the same time be sent by certified mail or hand delivery to the Conservation Commission and to the applicant, if he/she is not the appellant.

Any appellants seeking to appeal the Department's Superseding Order of Resource Area Delineation will be required to demonstrate prior participation in the review of this project. Previous participation in the permit proceeding means the submission of written information to the Conservation Commission prior to the close of the public hearing, requesting a Superseding Order or Determination, or providing written information to the Department prior to issuance of a Superseding Order or Determination.

The request shall state clearly and concisely the objections to the Order which is being appealed and how the Order does not contribute to the protection of the interests identified in the Massachusetts Wetlands Protection Act, (M.G.L. c. 131, § 40) and is inconsistent with the wetlands regulations (310 CMR 10.00). To the extent that the Order is based on a municipal bylaw or ordinance, and not on the Massachusetts Wetlands Protection Act or regulations, the Department of Environmental Protection has no appellate jurisdiction.



Massachusetts Department of Environmental Protection
Bureau of Resource Protection - Wetlands

**WPA Form 4B – Order of Resource Area
Delineation**

Massachusetts Wetlands Protection Act M.G.L. c. 131, §40

Provided by MassDEP:

283-436

MassDEP File Number

eDEP Transaction Number

Sherborn

City/Town

E. Signatures

Date of Issuance

Please indicate the number of members who will sign this form.

1. Number of Signers

Sherborn

Signatures

Signature of Conservation Commission Member

Signature of Conservation Commission Member

Signature of Conservation Commission Member

Signature of Conservation Commission Member

Signature of Conservation Commission Member

Signature of Conservation Commission Member

Signature of Conservation Commission Member

Signature of Conservation Commission Member

Printed Name

Printed Name

Printed Name

Printed Name

Printed Name

Printed Name

Printed Name

Printed Name

This Order is valid for three years from the date of issuance.

If this Order constitutes an Amended Order of Resource Area Delineation, this Order does not extend the issuance date of the original Final Order, which expires on _____ unless extended in writing by the issuing authority.

This Order is issued to the applicant and the property owner (if different) as follows:

2. ☐ By hand delivery on

3. ☐ By certified mail, return receipt requested on

a. Date

a. Date



Massachusetts Department of Environmental Protection
Bureau of Resource Protection - Wetlands

**WPA Form 4B – Order of Resource Area
Delineation**

Massachusetts Wetlands Protection Act M.G.L. c. 131, §40

Provided by MassDEP:

MassDEP File Number

eDEP Transaction Number

City/Town

Recording Information

Prior to commencement of work, this Order of Resource Area Delineation must be recorded in the Registry of Deeds or the Land Court for the district in which the land is located, within the chain of title of the affected property. In the case of recorded land, the Final Order shall also be noted in the Registry's Grantor Index under the name of the owner of the land subject to the Order. In the case of registered land, this Order shall also be noted on the Land Court Certificate of Title of the owner of the land subject to the Order of Resource Area Delineation. The recording information on this page shall be submitted to the Conservation Commission listed below.

Conservation Commission

Detach on dotted line, have stamped by the Registry of Deeds and submit to the Conservation Commission.

To:

Conservation Commission

Please be advised that the Order of Resource Area Delineation for the Project at:

Project Location

MassDEP File Number

Has been recorded at the Registry of Deeds of:

County

Book

Page

For:

Property Owner

and has been noted in the chain of title of the affected property in:

Book

Page

In accordance with the Order of Resource Area Delineation issued on:

Date

If recorded land, the instrument number identifying this transaction is:

Instrument Number

If registered land, the document number identifying this transaction is:

Document Number

Signature of Applicant



Massachusetts Department of Environmental Protection
Bureau of Resource Protection - Wetlands

DEP File Number: _____

**Request for Departmental Action Fee
Transmittal Form**

Provided by DEP _____

Massachusetts Wetlands Protection Act M.G.L. c. 131, §40

A. Request Information

1. Location of Project

a. Street Address _____

b. City/Town, Zip _____

c. Check number _____

d. Fee amount _____

2. Person or party making request (if appropriate, name the citizen group's representative):

Name _____

Mailing Address _____

City/Town _____

State _____

Zip Code _____

Phone Number _____

Fax Number (if applicable) _____

3. Applicant (as shown on Determination of Applicability (Form 2), Order of Resource Area Delineation (Form 4B), Order of Conditions (Form 5), Restoration Order of Conditions (Form 5A), or Notice of Non-Significance (Form 6)):

Name _____

Mailing Address _____

City/Town _____

State _____

Zip Code _____

Phone Number _____

Fax Number (if applicable) _____

4. DEP File Number: _____

B. Instructions


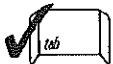
1. When the Departmental action request is for (check one):


- ☐ Superseding Order of Conditions – Fee: \$120.00 (single family house projects) or \$245 (all other projects)
- ☐ Superseding Determination of Applicability – Fee: \$120
- ☐ Superseding Order of Resource Area Delineation – Fee: \$120

Send this form and check or money order, payable to the *Commonwealth of Massachusetts*, to:

Department of Environmental Protection
Box 4062
Boston, MA 02211

Important:
When filling out forms on the computer, use only the tab key to move your cursor - do not use the return key.





Massachusetts Department of Environmental Protection
Bureau of Resource Protection - Wetlands

DEP File Number: _____


**Request for Departmental Action Fee
Transmittal Form**

Provided by DEP

Massachusetts Wetlands Protection Act M.G.L. c. 131, §40

B. Instructions (cont.)

2. On a separate sheet attached to this form, state clearly and concisely the objections to the Determination or Order which is being appealed. To the extent that the Determination or Order is based on a municipal bylaw, and not on the Massachusetts Wetlands Protection Act or regulations, the Department has no appellate jurisdiction.
3. Send a **copy** of this form and a **copy** of the check or money order with the Request for a Superseding Determination or Order by certified mail or hand delivery to the appropriate DEP Regional Office (see <https://www.mass.gov/service-details/massdep-regional-offices-by-community>).
4. A copy of the request shall at the same time be sent by certified mail or hand delivery to the Conservation Commission and to the applicant, if he/she is not the appellant.



Massachusetts Department of Environmental Protection
Bureau of Resource Protection - Wetlands

DEP File Number:

**Request for Departmental Action Fee
Transmittal Form**

Provided by DEP

Massachusetts Wetlands Protection Act M.G.L. c. 131, §40

A. Request Information

1. Location of Project

a. Street Address

b. City/Town, Zip

c. Check number

d. Fee amount

2. Person or party making request (if appropriate, name the citizen group's representative):

Name

Mailing Address

City/Town

State

Zip Code

Phone Number

Fax Number (if applicable)

3. Applicant (as shown on Determination of Applicability (Form 2), Order of Resource Area Delineation (Form 4B), Order of Conditions (Form 5), Restoration Order of Conditions (Form 5A), or Notice of Non-Significance (Form 6)):

Name

Mailing Address

City/Town

State

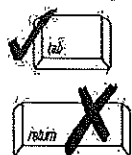
Zip Code

Phone Number

Fax Number (if applicable)

4. DEP File Number:

Important:
When filling
out forms on
the computer,
use only the
tab key to
move your
cursor - do
not use the
return key.



B. Instructions

1. When the Departmental action request is for (check one):

- ☐ Superseding Order of Conditions – Fee: \$120.00 (single family house projects) or \$245 (all other projects)
- ☐ Superseding Determination of Applicability – Fee: \$120
- ☐ Superseding Order of Resource Area Delineation – Fee: \$120

Send this form and check or money order, payable to the *Commonwealth of Massachusetts*, to:

Department of Environmental Protection
Box 4062
Boston, MA 02211